Whereas John Rice, by his Indenture of Mortgage bearing date December 18, A.D. 1869 conveyed to "The Girard Life Insurance, Annuity and Trust Company of Philadelphia", Administrator d.b.n. c.t.a of and Trustee under the Last Will of Allen Rutherford, deceased, and others, certain property on the West side of Juniper Street and North side of Locust Street in the 8th Ward of the City of Philadelphia, to secure the payment of the sum of Thirty thousand dollars and interest, part of the consideration money for said premises; And whereas doubts are entertained whether the grantors of said premises are able to make an indefeasible title to a small portion thereof; And whereas there remains unsatisfied of record a certain Mortgage for four hundred dollars made by Daniel O'Donnell and others to John Owens. NOW it is hereby agreed that the said John Rice or his assigns may defalk from the principle of said Mortgage debt whatever sums of money which he may be compelled to pay for or on account of the said Mortgage debt of four hundred dollars, or for the purchase of such outstanding title, but not including the expenses of procuring the same, provided the sum to be so defalked shall not in any event exceed the sum of one thousand dollars.

witness:
Philad'a January 6, 1870
Clifford P. MacGalla

The Girard Life Insurance, Annuity and Trust Company of Philad'a, Adm'r d.b.n. c.t.a. and Trustee under Will of Allen Rutherford, dec'd
Thos. Ridgway Pres.
Jno. A. McAlister Ex. Est. of Jno. R. Jr.
Wm Rutherford

12782.F.314

In the Matter of the Petition of the "Girard Life Insurance Annuity and Trust Company of Philadelphia" Administrator d.b.n. c.t.a. and Trustee of Estate of Allen Rutherford, deceased, with whom was joined James Rutherford, William Rutherford, et al., being all the heirs at Law of John Rutherford, Senior, deceased

(Orphans' Court, September 25, 1869, No. 48).

The prayer of the said petition is granted, and the said "The Girard Life Insurance, Annuity and Trust Company of Philadelphia", Administrator and Trustee as aforesaid, is hereby authorised to join with the other parties named in said petition and parties thereto, to make private sale and conveyance of the real estate described in said petition to John Rice, Esq. upon the terms in the said Petition set forth, so that thereby the said Company Administrator and Trustee aforesaid shall and may convey all the one-sixth part or share in said realty which was of the said Allen Rutherford at and before his death unto the said John Rice in fee simple, and that the title that shall be made to the said purchaser shall be clear and discharged of the liens of the debts of the several decedents in said petition named, to-wit, John Rutherford, Senior, John Rutherford, Junior, Allen Rutherford and Thomas G. Rutherford, all deceased within five years last past, and that John Rice the said purchaser, shall take a clear and indefeasible estate in fee simple to said premises, freed and discharged from the liens of the debts of each and all of the above named decedents, according to the provisions of the several acts of Assembly in such case made and provided.

And the Charter and several acts of Assembly applicable to the said "Girard Life Insurance Annuity and Trust Company" having dispensed with any other security

than that furnished by their capital stock, assets and property, none other is now required; and in respect to the shares of the purchase money coming to the Executors of the will of John Rutherford, Junior, deceased, and to the executor of the will of Thomas G. Rutherford, deceased, aforesaid, leave and permission is given by the Court for the said purchaser, John Rice, to pay to them the respective shares of the purchase money coming to them from the said sale, without security, and it is ordered that such payment shall be deemed valid against all persons having or who may have an interest therein.

J. K. K.

To the Honorable the Judges of the Orphans' Court for the City and County of Philadelphia.

In the Matter of the Estate of Ellen Rutherford, deceased.

The Petition of "The Girard Life Insurance, Annuity

To the Honorable the Judges of the Orphans' Court for the City and County of Philadelphia.

In the Matter of the Estate of Allen Rutherford, deceased.

The Petition of "The Girard Life Insurance, Annuity and Trust Company of Philadelphia", administrator de bonis non cum testamento annexo of and Trustee under the Last Will and Testament of Allen Rutherford, deceased, one of the heirs at Law of John Rutherford, Senior, deceased, ~~Margaret~~ Mary Rutherford, widow, and Margaret C. Rutherford and Allen Rutherford, children of the same, Elizabeth G. Rutherford, William S. Bailey and John A. McAllister, Executrix and executors of the Last Will and Testament of John Rutherford, Junior, deceased, one of the heirs at Law of John Rutherford, Senior, deceased, James Rutherford, executor of the Last Will and Testament of Thomas G. Rutherford, deceased, one of the heirs at Law of said John Rutherford, Senior, deceased, James Rutherford, William Rutherford and Hannah White (widow of John A. White), the remaining heirs at Law of the said John Rutherford, Senior, deceased,

Respectfully Sheweth:

That all of your said petitioners are of full age; that the said John Rutherford, Senior, died on the 24th day of January, A.D. 1865, intestate, seised in fee, inter alia, of all that certain Lot or piece of ground together with the Messuages or Tenements (described below) thereon erected, situate on the north side of Locust Street in the city of Philadelphia Beginning at a point twenty feet westward from the westerly side of Juniper Street, thence extending northwardly in a line parallel with said

6ux124

Juniper Street sixty feet, thence Eastwardly in a line parallel with said Locust Street twenty feet, to the westerly line of said Juniper Street, thence Northwardly along the westerly line of said Juniper Street, one hundred and twenty-four feet nine inches, thence Westward in a line at right angles with said Juniper Street fifty feet, thence Northward nine feet three inches, thence Westward in a line at right angles with said Juniper Street fifty feet, to the easterly line of a fifty feet wide Court, thence Southwardly along the easterly line of said Court, Seventeen feet, thence Westwardly partly across the end of said Court twenty-five feet to a point in a line with the westerly side of Sycamore Street, thence Southward along said line eighteen feet, thence Eastward across the head of said Sycamore Street fifteen feet to the easterly line of said Sycamore street, thence Southwardly along the easterly line of said Sycamore Street one hundred and fifty-nine feet to Locust Street, thence Eastwardly along the Northerly line of said Locust Street ninety feet, more or less, to the place of beginning, the messuages or tenements situate thereon consisting of eight two-story brick houses, three three-story brick houses, and five two-story frame houses, one lot being vacant;

That the said Ellen Rutherford, one of the heirs at Law of said John Rutherford, Senior, deceased, died on the 31st day of January, A.D. 1865, seized in fee inter alia of one undivided one-sixth part of the said Lot or piece of ground with the messuages or tenements thereon erected, having first made on the 31st day of January, A.D. 1865 his last Will and Testament in writing, duly proved and registered in the office of the Register of Wills for the city and county of Philadelphia in Will Book No. 55, page 302, wherein and whereby he devised the income arising from all his Estate, real and personal, to his wife Mary (one of your petitioners) during the term of her natural life, or so long as she remained his widow, and from and after her decease

inter alia of one undivided one: sixth part of the said Lot or piece of ground with the Messuages or Tenements thereon erected, having first made on the 31st day of January, A.D. 1865 his last Will and Testament in writing, duly proved and registred in the office of the Register of Wills for the city and county of Philadelphia in Will Book No. 55, page 302, wherein and whereby he devised the income arising from all his Estate, real and personal, to his wife Mary (one of your petitioners) during the term of her natural life, or so long as she remained his widow, and from and after her decease one equal one: half part of his said Estate to his daughter Margaret C. (one of your petitioners) in fee simple, and after deducting from the remaining equal one: half part thereof the sum of two thousand Dollars, which he directed to be paid to his son Allen (one of your petitioners) he devised the balance of the said remaining Equal one: half part to his executor in trust for the sole use and behoof of his said son Allen, and in case he should die leaving children, then the share of the said Allen to be held in trust for the sole use and behoof of the same until they if male should become twenty-one years of age if female eighteen years of age, then the said sum to be equally divided between them; but in case the said Allen Rutherford should die without issue, then he devised the said balance of the said Equal remaining one-half share to his said daughter Margaret in fee should she be living, and in case she should not then be living, then he devised the same to his nearest heirs on his wife's side then living; and wherein he did appoint John Rutherford Junior, Executor of that his last Will and Testament, but did not authorize and empower his said Executor to sell and convey any of his real estate; that the said John Rutherford, Junior, Executor and Trustee as aforesaid died on the 19th day of August, A.D. 1866, and that at an Orphans' Court held at Philadelphia, for the city and county of Philadelphia on the 24th day of November, A.D. 1866 "The Girard Life Insurance, Annuity and Trust Company-

of Philadelphia "(one of your petitioners) was appointed administrator de bonis non cum Testamento annexo of and trustee under the Last will and Testament of Said Allen Rutherford, deceased; That the said John Rutherford, Junior, one of the heirs at Law of said John Rutherford, senior, deceased, died as aforesaids on the 19th day of august, A.D. 1866, seized in fee of one equal undivided one: sixth part of said certain Lot or piece of ground with the Messuages thereon erected having first made on the 20th day of May, A.D. 1865 his Last will and Testament in writing, to which, viz: on the 7th day of March, and the 19th day of June, A.D. 1866 he thereto added made and published two Separate codicils, all duly registred in the office of the Register of Wills for the city and county of Philadelphia in will Book No. 58 page 162 wherein he devised to his wife Elizabeth during the term of her natural life or so long as she remained his widow, all the income arising from all his real and personal estate after the payment of certain Legacies, and after her marriage or death then he directed all his real and personal estate to be equally divided among certain of his children, and wherein he did appoint Elizabeth G. Rutherford, William S. Bailey and John A. McAllister (all of your petitioners) Executrix and Executors of and under that his Last will and Testament, and did authorize and empower them to sell all his real estate in these words, to wit:—" I direct, authorize and Empower my said executors to dispose of and sell at public or private sale for cash or on credit and for the best price that can be reasonably got all my real and personal estate whatsoever and wheresoever, and I do hereby empower my said Executors to make and execute all necessary deeds and other assurances in the Law to the purchaser or purchasers thereof, in fee simple or for any lesser estate, without any liability on the part of such purchaser or purchasers to see

authorize and empower them to sell all this real estate in these words, viz:- "I direct, authorize and empower my said executors to dispose of and sell at public or private sale for cash or on credit and for the best price that can be reasonably got all my real and personal estate whatsoever and wheresoever, and I do hereby empower my said executors to make and execute all necessary deeds and other assurances in the law to the purchaser or purchasers thereof, in fee simple or for any lesser estate, without any liability on the part of such purchaser or purchasers to see to the application of the purchase money."

That the said Thomas G. Rutherford, one of the heirs at law of said John Rutherford, Senior, deceased, died on the 29th day of November, A.D. 1866, having previously made his last will and Testament in writing dated the 24th day of December, A.D. 1864, to which he added and published two separate codicils the one dated the 25th day of February, A.D. 1865, the other and last one executed on the 14th day of September, A.D. 1866, all duly registred in the Office of the Register of Wills for the City and County of Philadelphia, in Will Book No. 59, Page 49, and wherein he did appoint James Rutherford (one of your petitioners) sole executor of that his last will and Testament, and did authorize and empower his said executor to sell all of his real estate in these words, to wit:- "I do hereby authorize and empower my said executor to dispose of and sell at public or private sale, for cash or on credit, and for the best prices that can be got therefor all my real and personal estate whatsoever and wheresoever, and I do hereby empower my said executor to make and execute all necessary deeds and other assurances in the law to the purchaser or purchasers thereof in fee simple or for any lesser estate, without any liability on the part of such purchaser or purchasers to see to the application of the purchase money."

That the said Lot or piece of ground above described with the messuages or tenements thereon erected, is

valued by all of your petitioners at the sum of Forty-seven thousand dollars; that an undivided one-sixth part of the said Lot or piece of ground and premises is held by the said "The Girard Life Insurance Annuity and Trust Company of Philadelphia", (one of your petitioners) as administrator and trustee as aforesaid under the last will and testament of Allen Rutherford, deceased, by which will however no power to sell and convey real estate is given to the Trustee, whereby those of your petitioners who are the owners of the remaining five-sixths of said Lot or piece of ground and premises, are restrained practically from conveying or alienating their said interests, invested as aforesaid, in consequence of their being rendered thereby unmarketable That all the parties interested in said Lot or piece of ground and premises, whether as heirs, administrator and trustee, devisees or executors with power to sell and convey real estate of their deceased, are of full age and parties to this petition. And all of your petitioners are firmly of opinion that under the circumstances a better price can be obtained, and is already offered, at private sale than could be obtained from a public sale of said premises, to wit the sum of Forty-seven thousand dollars which sum is offered for the same by John Rice, of the city of Philadelphia; That your petitioners have had the said premises viewed by skilful real estate men, familiar with the value of property in the vicinity of said premises, to wit by Joseph W. Flickwir, Surveyor of the Franklin Fire Insurance Co:, James Hutchinson, House Carpenter, and D. Henry Flickwir, House Carpenter, all of the city of Philadelphia whose affidavits are hereunto annexed, and who are firmly of opinion that the said price is the full cash value of the said premises and in all probability a larger price than the said premises would bring if exposed to public sale. Your

real estate men, familiar with the value of prop=
erty in the vicinity of said premises, to wit by
Joseph W. Flickwir, Surveyor of the Franklin Fire Insurance Co:,
James Hutchinson, House Carpenter, and D. Henry
Flickwir, House Carpenter, all of the city of Philadelphia
whose affidavits are hereunto annexed, and who
are jointly of opinion that the said price is the
full cash value of the said premises and in all
probability a larger price than the said premises
would bring if exposed to public sale. Your
Petitioners therefore pray your Honors to make a
decree authorizing and directing the said "The
Girard Life Insurance, Annuity and Trust Company
of Philadelphia" administrator and Trustee as afore=
said, to join with the remaining parties of your
petitioners, all of whom are under no legal disa=
bility to convey, in the private sale and conveyance
in fee simple of the certain Lot or piece of ground
with the messuages or tenements thereon erected above
described to said John Rice of the city of Philadel=
phia, for the price or sum of Forty= seven thousand
Dollars, the proportionate one= sixth part of the said
sum to be held by the said administrator and Trustee
of the Estate of Allen Rutherford, deceased, upon the
same trusts as are provided in this said Last Will,
and invested under the order of this Honorable
Court.

And your petitioners further shew, That
the said John Rutherford, Senior, John Rutherford,
Junior, Allen Rutherford and Thomas G. Rutherford
have all died within five years last past, whereby
their real estates are subject to the lien of their
general debts, and they pray that the title that
shall be made to the purchaser aforesaid shall
be clear and discharged of said liens of
decedents' debts, and that John Rice the said
purchaser shall take a clear and indefeasible
estate in fee simple to said premises, freed and discharged
from the liens of the debts of each and all of the above named
decedents, according to the provisions of the several acts of
Assembly in such case made and provided.

And your Petitioners will ever Pray &c.

"The Girard Life Insurance, Annuity & Trust Co: of Philad'a", Adm'r and Trustee of Estate of Allen Rutherford, dec'd

Thos. Ridgway
Prest

Mary Rutherford
Margaret C. Rutherford
Allen Rutherford
E. G. Rutherford
Wm. J. Bailey
Jno. A. McAllister
Exr. of Jno. Rutherford Jr. dec'd

James Rutherford
Exr. of Thos. G. Rutherford Dec'd
James Rutherford
Wm. Rutherford
Hannah White

Clifford P. MacCalla,
Atty for all the Petitioners.

William Rutherford and John A. McAllister, two of the above named petitioners, having been duly sworn according to law, deposed and say that the facts set forth in the foregoing Petition are true, to the best of their knowledge and belief.

Sworn and subscribed before me this Eighth day of September A.D. 1869.

Wm. Rutherford
Jno. A. McAllister

E. H. Bailey
Jno. Pen

being duly affirmed according to law deposes and says he is Surveyor

before me this Eighth
day of September A.D. 1869.

Jno. A. McAllister

being duly affirmed
according to Law deposes and says he is Surveyor
of the Franklin Fire Insurance Company.
that he has examined and is familiar with the
premises described in the foregoing Petition, to-wit,
all that certain Lot or piece of ground, with the
Messuages or Tenements thereon erected, situate on
the north side of Locust Street in the City of
Philadelphia, Beginning at a point twenty feet
westward from the westerly side of Juniper street
thence extending northwardly in a line parallel
with said Juniper street sixty feet, thence eastwardly
in a line parallel with said Locust Street twenty
feet to the westerly line of said Juniper street, thence
northwardly along the westerly line of said Juniper
Street, one hundred and twenty-four feet nine
inches, thence westwardly in a line at right angles
with said Juniper street fifty feet, thence northward
nine feet three inches, thence westward in a line
at right angles with said Juniper street fifty feet,
to the Easterly line of a fifty feet wide court, thence
Southwardly along the Eastrly line of said court
seventeen feet, thence westwardly partly across the
end of said court twenty-five feet to a point in a
line with the westerly side of Sycamore street
thence southward along said line fifteen feet,
thence eastward across the head of said Sycamore
street fifteen feet to the Eastrly line of said Sycamore
street, thence southwardly along the Eastrly line
of said Sycamore street, one hundred and fifty-nine
feet to Locust Street, thence Eastwardly along the
northerly line of said Locust Street ninety feet

more or less to the place of beginning, the messuages or tenements situate thereon consisting of eight two-story brick houses, three three-story brick houses and five two-story frame houses, one lot being vacant; that he is familiar with the value of real estate in the vicinity of said premises; that he is firmly of opinion that Forty-seven thousand dollars is the full cash value of said premises; that the said price he believes to be a better price than in all probability could be obtained from a public sale of said premises; and that this deponent hath no interest whatever in said premises, or the sale of them, or in the result of this Petition.

Affirmed and Subscribed Before me this Sixteenth day of September A.D. 1869

Williams Ogle
Ald

Joseph W Flickin



James Hutchinson being duly Affirmed according to law deposes and says he is

~~James Hutchinson~~ being duly ~~affirmed~~ sworn according to Law deposes and says he is a House Carpenter that he has examined and is familiar with the premises described in the foregoing Petition, to-wit, all that certain Lot or piece of ground, with the messuages or tenements thereon erected, situate on the North side of Locust Street in the city of Philadelphia, Beginning at a point twenty feet westward from the Westerly side of Juniper Street, thence extending northwardly in a line parallel with said Juniper Street sixty feet, thence eastwardly in a line parallel with said Locust Street twenty feet to the Westerly line of said Juniper Street, thence northwardly along the Westerly line of said Juniper Street one hundred and twenty-four feet nine inches, thence westwardly, in a line at right angles with said Juniper Street fifty feet, thence northward nine feet three inches, thence westward in a line at right angles with said Juniper Street fifty feet, to the Easterly line of a fifty feet wide court, thence southwardly along the Easterly line of said court, seventeen feet, thence westwardly partly across the end of said court twenty-five feet to a point in a line with the Westerly side of Sycamore Street, thence Southward along said line eighteen feet, thence Eastward across the head of said Sycamore Street fifteen feet to the Easterly line of said Sycamore Street, thence Southwardly along the Easterly line of said Sycamore Street one hundred and fifty-nine feet to Locust Street, thence Eastwardly along the Northerly line of said Locust Street ninety feet more or less to the place of Beginning, the messuages or tenements

situate thereon consisting of eight two-story brick houses, three three story brick houses and five two-story frame houses, one lot being vacant; that he is familiar with the value of real estate in the vicinity of said premises; that he is firmly of opinion that Forty-seven thousand dollars is the full cash value of said premises; that the said price he believes to be a better price than in all probability could be obtained from a public sale of said premises; and that this deponent hath no interest whatever in said premises, or the sale of them, or in the result of this petition.

Affirmed and Subscribed
Before me this Twentieth
day of September A.D. 1869
W. W. Dougherty
Alderman.

James H. Atkinson

D Henry Flickwin

Being duly Affirmed

D. Henry Flickwir being duly affirmed
according to Law deposes and says he is a
House Carpenter
that he has examined and is familiar with the
premises described in the foregoing Petition, to-wit, all
that certain Lot or piece of Ground, with the Messuages
or Tenements thereon erected, situate on the north side
of Locust Street in the City of Philadelphia, beginning
at a point twenty feet westward from the westerly
side of Juniper Street, thence extending northwardly
in a line parallel with said Juniper Street, sixty
feet, thence eastwardly in a line parallel with said
Locust Street twenty feet to the westerly line of said
Juniper Street, thence northwardly along the westerly
line of said Juniper Street one hundred and
twenty-four feet nine inches, thence westwardly in
a line at right angles with said Juniper Street fifty
feet, thence northward nine feet three inches, thence
Westward in a line at right angles with said Juniper
Street fifty feet, to the Easterly line of a fifty feet
wide court, thence southwardly along the Easterly
line of said court seventeen feet, thence westwardly
partly across the end of said court twenty-five
feet to a point in a line with the westerly side
of said Sycamore Street, thence southwardly along
said line eighteen feet, thence Eastward across the
head of said Sycamore Street fifteen feet to the
Eastrly line of said Sycamore Street, thence south-
wardly along the Eastrly line of said Sycamore
Street one hundred and fifty-nine feet to Locust
Street, thence Eastwardly along the northerly line
of said Locust Street, ninety feet more or less to the

place of beginning, the Messuages or tenements situate thereon consisting of eight two-story brick houses, three three-story brick houses and five two-story frame houses, one lot being vacant; that he is familiar with the value of real estate in the vicinity of said premises; that he is firmly of opinion that Forty-seven thousand dollars is the full cash value of said premises; that the said price he believes to be a better price than in all probability could be obtained from a public sale of said premises, and that this deponent hath no interest whatever in said premises, or the sale of them, or in the result of this Petition.

Affirmed and Subscribed
Before me this Twentieth
day of September A.D. 1869
W. W. Dougherty,
Alderman.

D Henry Flickwir

Inches 1 2 3 4 5 6 7 8
Centimetres 1 2 3 4 5 6 7 8 9 10 11 12 13 14 15 16 17 18 19
TIFFEN® Color Control Patches © The Tiffen Company, 2007
Blue Cyan Green Yellow Red Magenta White 3/Color Black
TIFFEN® Gray Scale © The Tiffen Company, 2007
R G B W G K C Y M
A 1 2 3 4 5 6 M 8 9 10 11 12 13 14 15 B 17 18 19



78.

Estate of

Allen Rutherford, dec'd.

Petition for Order of Sale of Real Estate at private sale, [with three Affidavits annexed]

O C Sept 25/69
granted
~~[illegible]~~ J.R.F.
~~Security in double the amount.~~

MacCalla.

12482.F.314




This Agreement Witnesseth, that James Rutherford administrator d.b.n. of the Estate of John Rutherford deceased, hath this day sold unto John Rice, all that Certain Lot or piece of ground together with the Messuages or Tenements and Improvements thereon erected, Situate on the North side of Locust Street in the City of Philadelphia, Beginning at a point Twenty feet Westward from the Westerly side of Juniper Street, thence extending Northwardly in a line parallel with said Juniper Street Sixty feet, thence Eastwardly in a line parallel with said Locust Street Twenty feet to the Westerly line of the said Juniper Street, thence Northwardly along the Westerly line of said Juniper Street One Hundred and twenty four feet nine inches, thence Westward in a line at right angles with said Juniper Street fifty feet, thence Northward nine feet three inches, thence Westward in a line at right angles with said Juniper Street fifty feet to the Easterly line of a fifty feet wide Court, thence Southwardly along the Easterly line of said Court Seventeen feet, thence Westwardly partly across the end of said Court Twenty five feet to a point in a line with the Westerly side of Sycamore Street, thence Southward along said line Eighteen feet, thence Eastward across the head of said Sycamore Street fifteen feet to the Easterly line of said Sycamore Street, thence Southwardly along the Easterly line of said Sycamore Street One Hundred and fifty nine feet to Locust Street, thence Eastwardly along the Northerly line of said Locust Street

Rec'd Patent 6. August 1869 at 4 P.M.
of the within named James Rutherford
$100.

Memorandum of Agreement made this Twenty fifth day of June A.D. 1869 between James Rutherford Administrator &c. of the first part and John Rice of the second part.

Witnesseth that the said party of the first part hereby agrees to sell and convey to the said party of the second part all that certain piece or parcel of land situate lying and being in the Township of Pelham in the County of Lincoln and Province of Canada and being composed of Lot number Twenty two in the Second Concession of the said Township of Pelham containing by admeasurement one hundred acres more or less. Also all that certain piece or parcel of land situate lying and being in the said Township of Pelham and being composed of the North half of Lot number Twenty three in the Second Concession of the said Township of Pelham containing by admeasurement fifty acres more or less. Also all that certain piece or parcel of land situate lying and being in the said Township of Pelham and being composed of the South half of Lot number Twenty three in the Second Concession of the said Township of Pelham containing by admeasurement fifty acres more or less. Also all that certain piece or parcel of land situate lying and being in the said Township of Pelham and being composed of the North half of Lot number Twenty four in the Second Concession of the said Township of Pelham containing by admeasurement fifty acres more or less. Also all that certain piece or parcel of land situate lying and being in the said Township of Pelham and being composed of the South half of Lot number Twenty four in the Second Concession of the said Township of Pelham containing by admeasurement fifty acres more or less. Also all that certain piece or parcel of land situate lying and being in the said Township of Pelham and being composed of the North half of Lot number Twenty five in the Second Concession of the said Township of Pelham containing by admeasurement fifty acres more or less. Also all that certain piece or parcel of land situate lying and being in the said Township of Pelham and being composed of the South half of Lot number Twenty five in the Second Concession of the said Township of Pelham containing by admeasurement fifty acres more or less. Also all that certain piece or parcel of land situate lying and being in the said Township of Pelham and being composed of the North half of Lot number Twenty six in the Second Concession of the said Township of Pelham containing by admeasurement fifty acres more or less. Also all that certain piece or parcel of land situate lying and being in the said Township of Pelham and being composed of the South half of Lot number Twenty six in the Second Concession of the said Township of Pelham containing by admeasurement fifty acres more or less. Also all that certain piece or parcel of land situate lying and being in the said Township of Pelham and being composed of the North half of Lot number Twenty seven in the Second Concession of the said Township of Pelham containing by admeasurement fifty acres more or less. Also all that certain piece or parcel of land situate lying and being in the said Township of Pelham and being composed of the South half of Lot number Twenty seven in the Second Concession of the said Township of Pelham containing by admeasurement fifty acres more or less. Also all that certain piece or parcel of land situate lying and being in the said Township of Pelham and being composed of the North half of Lot number Twenty eight in the Second Concession of the said Township of Pelham containing by admeasurement fifty acres more or less. Also all that certain piece or parcel of land situate lying and being in the said Township of Pelham and being composed of the South half of Lot number Twenty eight in the Second Concession of the said Township of Pelham containing by admeasurement fifty acres more or less. Also all that certain piece or parcel of land situate lying and being in the said Township of Pelham and being composed of the North half of Lot number Twenty nine in the Second Concession of the said Township of Pelham containing by admeasurement fifty acres more or less. Also all that certain piece or parcel of land situate lying and being in the said Township of Pelham and being composed of the South half of Lot number Twenty nine in the Second Concession of the said Township of Pelham containing by admeasurement fifty acres more or less. Also all that certain piece or parcel of land situate lying and being in the said Township of Pelham and being composed of the North half of Lot number Thirty in the Second Concession of the said Township of Pelham containing by admeasurement fifty acres more or less. Also all that certain piece or parcel of land situate lying and being in the said Township of Pelham and being composed of the South half of Lot number Thirty in the Second Concession of the said Township of Pelham containing by admeasurement fifty acres more or less. Also all that certain piece or parcel of land situate lying and being in the said Township of Pelham and being composed of the North half of Lot number Thirty one in the Second Concession of the said Township of Pelham containing by admeasurement fifty acres more or less. Also all that certain piece or parcel of land situate lying and being in the said Township of Pelham and being composed of the South half of Lot number Thirty one in the Second Concession of the said Township of Pelham containing by admeasurement fifty acres more or less. Also all that certain piece or parcel of land situate lying and being in the said Township of Pelham and being composed of the North half of Lot number Thirty two in the Second Concession of the said Township of Pelham containing by admeasurement fifty acres more or less. Also all that certain piece or parcel of land situate lying and being in the said Township of Pelham and being composed of the South half of Lot number Thirty two in the Second Concession of the said Township of Pelham containing by admeasurement fifty acres more or less. Also all that certain piece or parcel of land situate lying and being in the said Township of Pelham and being composed of the North half of Lot number Thirty three in the Second Concession of the said Township of Pelham containing by admeasurement fifty acres more or less. Also all that certain piece or parcel of land situate lying and being in the said Township of Pelham and being composed of the South half of Lot number Thirty three in the Second Concession of the said Township of Pelham containing by admeasurement fifty acres more or less. Also all that certain piece or parcel of land situate lying and being in the said Township of Pelham and being composed of the North half of Lot number Thirty four in the Second Concession of the said Township of Pelham containing by admeasurement fifty acres more or less. Also all that certain piece or parcel of land situate lying and being in the said Township of Pelham and being composed of the South half of Lot number Thirty four in the Second Concession of the said Township of Pelham containing by admeasurement fifty acres more or less. Also all that certain piece or parcel of land situate lying and being in the said Township of Pelham and being composed of the North half of Lot number Thirty five in the Second Concession of the said Township of Pelham containing by admeasurement fifty acres more or less. Also all that certain piece or parcel of land situate lying and being in the said Township of Pelham and being composed of the South half of Lot number Thirty five in the Second Concession of the said Township of Pelham containing by admeasurement fifty acres more or less. Also all that certain piece or parcel of land situate lying and being in the said Township of Pelham and being composed of the North half of Lot number Thirty six in the Second Concession of the said Township of Pelham containing by admeasurement fifty acres more or less. Also all that certain piece or parcel of land situate lying and being in the said Township of Pelham and being composed of the South half of Lot number Thirty six in the Second Concession of the said Township of Pelham containing by admeasurement fifty acres more or less. Also all that certain piece or parcel of land situate lying and being in the said Township of Pelham and being composed of the North half of Lot number Thirty seven in the Second Concession of the said Township of Pelham containing by admeasurement fifty acres more or less. Also all that certain piece or parcel of land situate lying and being in the said Township of Pelham and being composed of the South half of Lot number Thirty seven in the Second Concession of the said Township of Pelham containing by admeasurement fifty acres more or less. Also all that certain piece or parcel of land situate lying and being in the said Township of Pelham and being composed of the North half of Lot number Thirty eight in the Second Concession of the said Township of Pelham containing by admeasurement fifty acres more or less. Also all that certain piece or parcel of land situate lying and being in the said Township of Pelham and being composed of the South half of Lot number Thirty eight in the Second Concession of the said Township of Pelham containing by admeasurement fifty acres more or less. Also all that certain piece or parcel of land situate lying and being in the said Township of Pelham and being composed of the North half of Lot number Thirty nine in the Second Concession of the said Township of Pelham containing by admeasurement fifty acres more or less. Also all that certain piece or parcel of land situate lying and being in the said Township of Pelham and being composed of the South half of Lot number Thirty nine in the Second Concession of the said Township of Pelham containing by admeasurement fifty acres more or less. Also all that certain piece or parcel of land situate lying and being in the said Township of Pelham and being composed of the North half of Lot number Forty in the Second Concession of the said Township of Pelham containing by admeasurement fifty acres more or less. Also all that certain piece or parcel of land situate lying and being in the said Township of Pelham and being composed of the South half of Lot number Forty in the Second Concession of the said Township of Pelham containing by admeasurement fifty acres more or less. Also all that certain piece or parcel of land situate lying and being in the said Township of Pelham and being composed of the North half of Lot number Forty one in the Second Concession of the said Township of Pelham containing by admeasurement fifty acres more or less. Also all that certain piece or parcel of land situate lying and being in the said Township of Pelham and being composed of the South half of Lot number Forty one in the Second Concession of the said Township of Pelham containing by admeasurement fifty acres more or less. Also all that certain piece or parcel of land situate lying and being in the said Township of Pelham and being composed of the North half of Lot number Forty two in the Second Concession of the said Township of Pelham containing by admeasurement fifty acres more or less. Also all that certain piece or parcel of land situate lying and being in the said Township of Pelham and being composed of the South half of Lot number Forty two in the Second Concession of the said Township of Pelham containing by admeasurement fifty acres more or less. Also all that certain piece or parcel of land situate lying and being in the said Township of Pelham and being composed of the North half of Lot number Forty three in the Second Concession of the said Township of Pelham containing by admeasurement fifty acres more or less. Also all that certain piece or parcel of land situate lying and being in the said Township of Pelham and being composed of the South half of Lot number Forty three in the Second Concession of the said Township of Pelham containing by admeasurement fifty acres more or less. Also all that certain piece or parcel of land situate lying and being in the said Township of Pelham and being composed of the North half of Lot number Forty four in the Second Concession of the said Township of Pelham containing by admeasurement fifty acres more or less. Also all that certain piece or parcel of land situate lying and being in the said Township of Pelham and being composed of the South half of Lot number Forty four in the Second Concession of the said Township of Pelham containing by admeasurement fifty acres more or less. Also all that certain piece or parcel of land situate lying and being in the said Township of Pelham and being composed of the North half of Lot number Forty five in the Second Concession of the said Township of Pelham containing by admeasurement fifty acres more or less. Also all that certain piece or parcel of land situate lying and being in the said Township of Pelham and being composed of the South half of Lot number Forty five in the Second Concession of the said Township of Pelham containing by admeasurement fifty acres more or less. Also all that certain piece or parcel of land situate lying and being in the said Township of Pelham and being composed of the North half of Lot number Forty six in the Second Concession of the said Township of Pelham containing by admeasurement fifty acres more or less. Also all that certain piece or parcel of land situate lying and being in the said Township of Pelham and being composed of the South half of Lot number Forty six in the Second Concession of the said Township of Pelham containing by admeasurement fifty acres more or less. Also all that certain piece or parcel of land situate lying and being in the said Township of Pelham and being composed of the North half of Lot number Forty seven in the Second Concession of the said Township of Pelham containing by admeasurement fifty acres more or less. Also all that certain piece or parcel of land situate lying and being in the said Township of Pelham and being composed of the South half of Lot number Forty seven in the Second Concession of the said Township of Pelham containing by admeasurement fifty acres more or less. Also all that certain piece or parcel of land situate lying and being in the said Township of Pelham and being composed of the North half of Lot number Forty eight in the Second Concession of the said Township of Pelham containing by admeasurement fifty acres more or less. Also all that certain piece or parcel of land situate lying and being in the said Township of Pelham and being composed of the South half of Lot number Forty eight in the Second Concession of the said Township of Pelham containing by admeasurement fifty acres more or less. Also all that certain piece or parcel of land situate lying and being in the said Township of Pelham and being composed of the North half of Lot number Forty nine in the Second Concession of the said Township of Pelham containing by admeasurement fifty acres more or less. Also all that certain piece or parcel of land situate lying and being in the said Township of Pelham and being composed of the South half of Lot number Forty nine in the Second Concession of the said Township of Pelham containing by admeasurement fifty acres more or less. Also all that certain piece or parcel of land situate lying and being in the said Township of Pelham and being composed of the North half of Lot number Fifty in the Second Concession of the said Township of Pelham containing by admeasurement fifty acres more or less. Also all that certain piece or parcel of land situate lying and being in the said Township of Pelham and being composed of the South half of Lot number Fifty in the Second Concession of the said Township of Pelham containing by admeasurement fifty acres more or less. Also all that certain piece or parcel of land situate lying and being in the said Township of Pelham and being composed of the North half of Lot number Fifty one in the Second Concession of the said Township of Pelham containing by admeasurement fifty acres more or less. Also all that certain piece or parcel of land situate lying and being in the said Township of Pelham and being composed of the South half of Lot number Fifty one in the Second Concession of the said Township of Pelham containing by admeasurement fifty acres more or less. Also all that certain piece or parcel of land situate lying and being in the said Township of Pelham and being composed of the North half of Lot number Fifty two in the Second Concession of the said Township of Pelham containing by admeasurement fifty acres more or less. Also all that certain piece or parcel of land situate lying and being in the said Township of Pelham and being composed of the South half of Lot number Fifty two in the Second Concession of the said Township of Pelham containing by admeasurement fifty acres more or less. Also all that certain piece or parcel of land situate lying and being in the said Township of Pelham and being composed of the North half of Lot number Fifty three in the Second Concession of the said Township of Pelham containing by admeasurement fifty acres more or less. Also all that certain piece or parcel of land situate lying and being in the said Township of Pelham and being composed of the South half of Lot number Fifty three in the Second Concession of the said Township of Pelham containing by admeasurement fifty acres more or less. Also all that certain piece or parcel of land situate lying and being in the said Township of Pelham and being composed of the North half of Lot number Fifty four in the Second Concession of the said Township of Pelham containing by admeasurement fifty acres more or less. Also all that certain piece or parcel of land situate lying and being in the said Township of Pelham and being composed of the South half of Lot number Fifty four in the Second Concession of the said Township of Pelham containing by admeasurement fifty acres more or less. Also all that certain piece or parcel of land situate lying and being in the said Township of Pelham and being composed of the North half of Lot number Fifty five in the Second Concession of the said Township of Pelham containing by admeasurement fifty acres more or less. Also all that certain piece or parcel of land situate lying and being in the said Township of Pelham and being composed of the South half of Lot number Fifty five in the Second Concession of the said Township of Pelham containing by admeasurement fifty acres more or less. Also all that certain piece or parcel of land situate lying and being in the said Township of Pelham and being composed of the North half of Lot number Fifty six in the Second Concession of the said Township of Pelham containing by admeasurement fifty acres more or less. Also all that certain piece or parcel of land situate lying and being in the said Township of Pelham and being composed of the South half of Lot number Fifty six in the Second Concession of the said Township of Pelham containing by admeasurement fifty acres more or less. Also all that certain piece or parcel of land situate lying and being in the said Township of Pelham and being composed of the North half of Lot number Fifty seven in the Second Concession of the said Township of Pelham containing by admeasurement fifty acres more or less. Also all that certain piece or parcel of land situate lying and being in the said Township of Pelham and being composed of the South half of Lot number Fifty seven in the Second Concession of the said Township of Pelham containing by admeasurement fifty acres more or less. Also all that certain piece or parcel of land situate lying and being in the said Township of Pelham and being composed of the North half of Lot number Fifty eight in the Second Concession of the said Township of Pelham containing by admeasurement fifty acres more or less. Also all that certain piece or parcel of land situate lying and being in the said Township of Pelham and being composed of the South half of Lot number Fifty eight in the Second Concession of the said Township of Pelham containing by admeasurement fifty acres more or less. Also all that certain piece or parcel of land situate lying and being in the said Township of Pelham and being composed of the North half of Lot number Fifty nine in the Second Concession of the said Township of Pelham containing by admeasurement fifty acres more or less. Also all that certain piece or parcel of land situate lying and being in the said Township of Pelham and being composed of the South half of Lot number Fifty nine in the Second Concession of the said Township of Pelham containing by admeasurement fifty acres more or less. Also all that certain piece or parcel of land situate lying and being in the said Township of Pelham and being composed of the North half of Lot number Sixty in the Second Concession of the said Township of Pelham containing by admeasurement fifty acres more or less. Also all that certain piece or parcel of land situate lying and being in the said Township of Pelham and being composed of the South half of Lot number Sixty in the Second Concession of the said Township of Pelham containing by admeasurement fifty acres more or less. Also all that certain piece or parcel of land situate lying and being in the said Township of Pelham and being composed of the North half of Lot number Sixty one in the Second Concession of the said Township of Pelham containing by admeasurement fifty acres more or less. Also all that certain piece or parcel of land situate lying and being in the said Township of Pelham and being composed of the South half of Lot number Sixty one in the Second Concession of the said Township of Pelham containing by admeasurement fifty acres more or less. Also all that certain piece or parcel of land situate lying and being in the said Township of Pelham and being composed of the North half of Lot number Sixty two in the Second Concession of the said Township of Pelham containing by admeasurement fifty acres more or less. Also all that certain piece or parcel of land situate lying and being in the said Township of Pelham and being composed of the South half of Lot number Sixty two in the Second Concession of the said Township of Pelham containing by admeasurement fifty acres more or less. Also all that certain piece or parcel of land situate lying and being in the said Township of Pelham and being composed of the North half of Lot number Sixty three in the Second Concession of the said Township of Pelham containing by admeasurement fifty acres more or less. Also all that certain piece or parcel of land situate lying and being in the said Township of Pelham and being composed of the South half of Lot number Sixty three in the Second Concession of the said Township of Pelham containing by admeasurement fifty acres more or less. Also all that certain piece or parcel of land situate lying and being in the said Township of Pelham and being composed of the North half of Lot number Sixty four in the Second Concession of the said Township of Pelham containing by admeasurement fifty acres more or less. Also all that certain piece or parcel of land situate lying and being in the said Township of Pelham and being composed of the South half of Lot number Sixty four in the Second Concession of the said Township of Pelham containing by admeasurement fifty acres more or less. Also all that certain piece or parcel of land situate lying and being in the said Township of Pelham and being composed of the North half of Lot number Sixty five in the Second Concession of the said Township of Pelham containing by admeasurement fifty acres more or less. Also all that certain piece or parcel of land situate lying and being in the said Township of Pelham and being composed of the South half of Lot number Sixty five in the Second Concession of the said Township of Pelham containing by admeasurement fifty acres more or less. Also all that certain piece or parcel of land situate lying and being in the said Township of Pelham and being composed of the North half of Lot number Sixty six in the Second Concession of the said Township of Pelham containing by admeasurement fifty acres more or less. Also all that certain piece or parcel of land situate lying and being in the said Township of Pelham and being composed of the South half of Lot number Sixty six in the Second Concession of the said Township of Pelham containing by admeasurement fifty acres more or less. Also all that certain piece or parcel of land situate lying and being in the said Township of Pelham and being composed of the North half of Lot number Sixty seven in the Second Concession of the said Township of Pelham containing by admeasurement fifty acres more or less. Also all that certain piece or parcel of land situate lying and being in the said Township of Pelham and being composed of the South half of Lot number Sixty seven in the Second Concession of the said Township of Pelham containing by admeasurement fifty acres more or less. Also all that certain piece or parcel of land situate lying and being in the said Township of Pelham and being composed of the North half of Lot number Sixty eight in the Second Concession of the said Township of Pelham containing by admeasurement fifty acres more or less. Also all that certain piece or parcel of land situate lying and being in the said Township of Pelham and being composed of the South half of Lot number Sixty eight in the Second Concession of the said Township of Pelham containing by admeasurement fifty acres more or less. Also all that certain piece or parcel of land situate lying and being in the said Township of Pelham and being composed of the North half of Lot number Sixty nine in the Second Concession of the said Township of Pelham containing by admeasurement fifty acres more or less. Also all that certain piece or parcel of land situate lying and being in the said Township of Pelham and being composed of the South half of Lot number Sixty nine in the Second Concession of the said Township of Pelham containing by admeasurement fifty acres more or less. Also all that certain piece or parcel of land situate lying and being in the said Township of Pelham and being composed of the North half of Lot number Seventy in the Second Concession of the said Township of Pelham containing by admeasurement fifty acres more or less. Also all that certain piece or parcel of land situate lying and being in the said Township of Pelham and being composed of the South half of Lot number Seventy in the Second Concession of the said Township of Pelham containing by admeasurement fifty acres more or less. Also all that certain piece or parcel of land situate lying and being in the said Township of Pelham and being composed of the North half of Lot number Seventy one in the Second Concession of the said Township of Pelham containing by admeasurement fifty acres more or less. Also all that certain piece or parcel of land situate lying and being in the said Township of Pelham and being composed of the South half of Lot number Seventy one in the Second Concession of the said Township of Pelham containing by admeasurement fifty acres more or less. Also all that certain piece or parcel of land situate lying and being in the said Township of Pelham and being composed of the North half of Lot number Seventy two in the Second Concession of the said Township of Pelham containing by admeasurement fifty acres more or less. Also all that certain piece or parcel of land situate lying and being in the said Township of Pelham and being composed of the South half of Lot number Seventy two in the Second Concession of the said Township of Pelham containing by admeasurement fifty acres more or less. Also all that certain piece or parcel of land situate lying and being in the said Township of Pelham and being composed of the North half of Lot number Seventy three in the Second Concession of the said Township of Pelham containing by admeasurement fifty acres more or less. Also all that certain piece or parcel of land situate lying and being in the said Township of Pelham and being composed of the South half of Lot number Seventy three in the Second Concession of the said Township of Pelham containing by admeasurement fifty acres more or less. Also all that certain piece or parcel of land situate lying and being in the said Township of Pelham and being composed of the North half of Lot number Seventy four in the Second Concession of the said Township of Pelham containing by admeasurement fifty acres more or less. Also all that certain piece or parcel of land situate lying and being in the said Township of Pelham and being composed of the South half of Lot number Seventy four in the Second Concession of the said Township of Pelham containing by admeasurement fifty acres more or less. Also all that certain piece or parcel of land situate lying and being in the said Township of Pelham and being composed of the North half of Lot number Seventy five in the Second Concession of the said Township of Pelham containing by admeasurement fifty acres more or less. Also all that certain piece or parcel of land situate lying and being in the said Township of Pelham and being composed of the South half of Lot number Seventy five in the Second Concession of the said Township of Pelham containing by admeasurement fifty acres more or less. Also all that certain piece or parcel of land situate lying and being in the said Township of Pelham and being composed of the North half of Lot number Seventy six in the Second Concession of the said Township of Pelham containing by admeasurement fifty acres more or less. Also all that certain piece or parcel of land situate lying and being in the said Township of Pelham and being composed of the South half of Lot number Seventy six in the Second Concession of the said Township of Pelham containing by admeasurement fifty acres more or less. Also all that certain piece or parcel of land situate lying and being in the said Township of Pelham and being composed of the North half of Lot number Seventy seven in the Second Concession of the said Township of Pelham containing by admeasurement fifty acres more or less. Also all that certain piece or parcel of land situate lying and being in the said Township of Pelham and being composed of the South half of Lot number Seventy seven in the Second Concession of the said Township of Pelham containing by admeasurement fifty acres more or less. Also all that certain piece or parcel of land situate lying and being in the said Township of Pelham and being composed of the North half of Lot number Seventy eight in the Second Concession of the said Township of Pelham containing by admeasurement fifty acres more or less. Also all that certain piece or parcel of land situate lying and being in the said Township of Pelham and being composed of the South half of Lot number Seventy eight in the Second Concession of the said Township of Pelham containing by admeasurement fifty acres more or less. Also all that certain piece or parcel of land situate lying and being in the said Township of Pelham and being composed of the North half of Lot number Seventy nine in the Second Concession of the said Township of Pelham containing by admeasurement fifty acres more or less. Also all that certain piece or parcel of land situate lying and being in the said Township of Pelham and being composed of the South half of Lot number Seventy nine in the Second Concession of the said Township of Pelham containing by admeasurement fifty acres more or less. Also all that certain piece or parcel of land situate lying and being in the said Township of Pelham and being composed of the North half of Lot number Eighty in the Second Concession of the said Township of Pelham containing by admeasurement fifty acres more or less. Also all that certain piece or parcel of land situate lying and being in the said Township of Pelham and being composed of the South half of Lot number Eighty in the Second Concession of the said Township of Pelham containing by admeasurement fifty acres more or less. Also all that certain piece or parcel of land situate lying and being in the said Township of Pelham and being composed of the North half of Lot number Eighty one in the Second Concession of the said Township of Pelham containing by admeasurement fifty acres more or less. Also all that certain piece or parcel of land situate lying and being in the said Township of Pelham and being composed of the South half of Lot number Eighty one in the Second Concession of the said Township of Pelham containing by admeasurement fifty acres more or less. Also all that certain piece or parcel of land situate lying and being in the said Township of Pelham and being composed of the North half of Lot number Eighty two in the Second Concession of the said Township of Pelham containing by admeasurement fifty acres more or less. Also all that certain piece or parcel of land situate lying and being in the said Township of Pelham and being composed of the South half of Lot number Eighty two in the Second Concession of the said Township of Pelham containing by admeasurement fifty acres more or less. Also all that certain piece or parcel of land situate lying and being in the said Township of Pelham and being composed of the North half of Lot number Eighty three in the Second Concession of the said Township of Pelham containing by admeasurement fifty acres more or less. Also all that certain piece or parcel of land situate lying and being in the said Township of Pelham and being composed of the South half of Lot number Eighty three in the Second Concession of the said Township of Pelham containing by admeasurement fifty acres more or less. Also all that certain piece or parcel of land situate lying and being in the said Township of Pelham and being composed of the North half of Lot number Eighty four in the Second Concession of the said Township of Pelham containing by admeasurement fifty acres more or less. Also all that certain piece or parcel of land situate lying and being in the said Township of Pelham and being composed of the South half of Lot number Eighty four in the Second Concession of the said Township of Pelham containing by admeasurement fifty acres more or less. Also all that certain piece or parcel of land situate lying and being in the said Township of Pelham and being composed of the North half of Lot number Eighty five in the Second Concession of the said Township of Pelham containing by admeasurement fifty acres more or less. Also all that certain piece or parcel of land situate lying and being in the said Township of Pelham and being composed of the South half of Lot number Eighty five in the Second Concession of the said Township of Pelham containing by admeasurement fifty acres more or less. Also all that certain piece or parcel of land situate lying and being in the said Township of Pelham and being composed of the North half of Lot number Eighty six in the Second Concession of the said Township of Pelham containing by admeasurement fifty acres more or less. Also all that certain piece or parcel of land situate lying and being in the said Township of Pelham and being composed of the South half of Lot number Eighty six in the Second Concession of the said Township of Pelham containing by admeasurement fifty acres more or less. Also all that certain piece or parcel of land situate lying and being in the said Township of Pelham and being composed of the North half of Lot number Eighty seven in the Second Concession of the said Township of Pelham containing by admeasurement fifty acres more or less. Also all that certain piece or parcel of land situate lying and being in the said Township of Pelham and being composed of the South half of Lot number Eighty seven in the Second Concession of the said Township of Pelham containing by admeasurement fifty acres more or less. Also all that certain piece or parcel of land situate lying and being in the said Township of Pelham and being composed of the North half of Lot number Eighty eight in the Second Concession of the said Township of Pelham containing by admeasurement fifty acres more or less. Also all that certain piece or parcel of land situate lying and being in the said Township of Pelham and being composed of the South half of Lot number Eighty eight in the Second Concession of the said Township of Pelham containing by admeasurement fifty acres more or less. Also all that certain piece or parcel of land situate lying and being in the said Township of Pelham and being composed of the North half of Lot number Eighty nine in the Second Concession of the said Township of Pelham containing by admeasurement fifty acres more or less. Also all that certain piece or parcel of land situate lying and being in the said Township of Pelham and being composed of the South half of Lot number Eighty nine in the Second Concession of the said Township of Pelham containing by admeasurement fifty acres more or less. Also all that certain piece or parcel of land situate lying and being in the said Township of Pelham and being composed of the North half of Lot number Ninety in the Second Concession of the said Township of Pelham containing by admeasurement fifty acres more or less. Also all that certain piece or parcel of land situate lying and being in the said Township of Pelham and being composed of the South half of Lot number Ninety in the Second Concession of the said Township of Pelham containing by admeasurement fifty acres more or less. Also all that certain piece or parcel of land situate lying and being in the said Township of Pelham and being composed of the North half of Lot number Ninety one in the Second Concession of the said Township of Pelham containing by admeasurement fifty acres more or less. Also all that certain piece or parcel of land situate lying and being in the said Township of Pelham and being composed of the South half of Lot number Ninety one in the Second Concession of the said Township of Pelham containing by admeasurement fifty acres more or less. Also all that certain piece or parcel of land situate lying and being in the said Township of Pelham and being composed of the North half of Lot number Ninety two in the Second Concession of the said Township of Pelham containing by admeasurement fifty acres more or less. Also all that certain piece or parcel of land situate lying and being in the said Township of Pelham and being composed of the South half of Lot number Ninety two in the Second Concession of the said Township of Pelham containing by admeasurement fifty acres more or less. Also all that certain piece or parcel of land situate lying and being in the said Township of Pelham and being composed of the North half of Lot number Ninety three in the Second Concession of the said Township of Pelham containing by admeasurement fifty acres more or less. Also all that certain piece or parcel of land situate lying and being in the said Township of Pelham and being composed of the South half of Lot number Ninety three in the Second Concession of the said Township of Pelham containing by admeasurement fifty acres more or less. Also all that certain piece or parcel of land situate lying and being in the said Township of Pelham and being composed of the North half of Lot number Ninety four in the Second Concession of the said Township of Pelham containing by admeasurement fifty acres more or less. Also all that certain piece or parcel of land situate lying and being in the said Township of Pelham and being composed of the South half of Lot number Ninety four in the Second Concession of the said Township of Pelham containing by admeasurement fifty acres more or less. Also all that certain piece or parcel of land situate lying and being in the said Township of Pelham and being composed of the North half of Lot number Ninety five in the Second Concession of the said Township of Pelham containing by admeasurement fifty acres more or less. Also all that certain piece or parcel of land situate lying and being in the said Township of Pelham and being composed of the South half of Lot number Ninety five in the Second Concession of the said Township of Pelham containing by admeasurement fifty acres more or less. Also all that certain piece or parcel of land situate lying and being in the said Township of Pelham and being composed of the North half of Lot number Ninety six in the Second Concession of the said Township of Pelham containing by admeasurement fifty acres more or less. Also all that certain piece or parcel of land situate lying and being in the said Township of Pelham and being composed of the South half of Lot number Ninety six in the Second Concession of the said Township of Pelham containing by admeasurement fifty acres more or less. Also all that certain piece or parcel of land situate lying and being in the said Township of Pelham and being composed of the North half of Lot number Ninety seven in the Second Concession of the said Township of Pelham containing by admeasurement fifty acres more or less. Also all that certain piece or parcel of land situate lying and being in the said Township of Pelham and being composed of the South half of Lot number Ninety seven in the Second Concession of the said Township of Pelham containing by admeasurement fifty acres more or less. Also all that certain piece or parcel of land situate lying and being in the said Township of Pelham and being composed of the North half of Lot number Ninety eight in the Second Concession of the said Township of Pelham containing by admeasurement fifty acres more or less. Also all that certain piece or parcel of land situate lying and being in the said Township of Pelham and being composed of the South half of Lot number Ninety eight in the Second Concession of the said Township of Pelham containing by admeasurement fifty acres more or less. Also all that certain piece or parcel of land situate lying and being in the said Township of Pelham and being composed of the North half of Lot number Ninety nine in the Second Concession of the said Township of Pelham containing by admeasurement fifty acres more or less. Also all that certain piece or parcel of land situate lying and being in the said Township of Pelham and being composed of the South half of Lot number Ninety nine in the Second Concession of the said Township of Pelham containing by admeasurement fifty acres more or less. Also all that certain piece or parcel of land situate lying and being in the said Township of Pelham and being composed of the North half of Lot number One hundred in the Second Concession of the said Township of Pelham containing by admeasurement fifty acres more or less. Also all that certain piece or parcel of land situate lying and being in the said Township of Pelham and being composed of the South half of Lot number One hundred in the Second Concession of the said Township of Pelham containing by admeasurement fifty acres more or less. Also all that certain piece or parcel of land situate lying and being in the said Township of Pelham and being composed of the North half of Lot number One hundred and one in the Second Concession of the said Township of Pelham containing by admeasurement fifty acres more or less. Also all that certain piece or parcel of land situate lying and being in the said Township of Pelham and being composed of the South half of Lot number One hundred and one in the Second Concession of the said Township of Pelham containing by admeasurement fifty acres more or less. Also all that certain piece or parcel of land situate lying and being in the said Township of Pelham and being composed of the North half of Lot number One hundred and two in the Second Concession of the said Township of Pelham containing by admeasurement fifty acres more or less. Also all that certain piece or parcel of land situate lying and being in the said Township of Pelham and being composed of the South half of Lot number One hundred and two in the Second Concession of the said Township of Pelham containing by admeasurement fifty acres more or less. Also all that certain piece or parcel of land situate lying and being in the said Township of Pelham and being composed of the North half of Lot number One hundred and three in the Second Concession of the said Township of Pelham containing by admeasurement fifty acres more or less. Also all that certain piece or parcel of land situate lying and being in the said Township of Pelham and being composed of the South half of Lot number One hundred and three in the Second Concession of the said Township of Pelham containing by admeasurement fifty acres more or less. Also all that certain piece or parcel of land situate lying and being in the said Township of Pelham and being composed of the North half of Lot number One hundred and four in the Second Concession of the said Township of Pelham containing by admeasurement fifty acres more or less. Also all that certain piece or parcel of land situate lying and being in the said Township of Pelham and being composed of the South half of Lot number One hundred and four in the Second Concession of the said Township of Pelham containing by admeasurement fifty acres more or less. Also all that certain piece or parcel of land situate lying and being in the said Township of Pelham and being composed of the North half of Lot number One hundred and five in the Second Concession of the said Township of Pelham containing by admeasurement fifty acres more or less. Also all that certain piece or parcel of land situate lying and being in the said Township of Pelham and being composed of the South half of Lot number One hundred and five in the Second Concession of the said Township of Pelham containing by admeasurement fifty acres more or less. Also all that certain piece or parcel of land situate lying and being in the said Township of Pelham and being composed of the North half of Lot number One hundred and six in the Second Concession of the said Township of Pelham containing by admeasurement fifty acres more or less. Also all that certain piece or parcel of land situate lying and being in the said Township of Pelham and being composed of the South half of Lot number One hundred and six in the Second Concession of the said Township of Pelham containing by admeasurement fifty acres more or less. Also all that certain piece or parcel of land situate lying and being in the said Township of Pelham and being composed of the North half of Lot number One hundred and seven in the Second Concession of the said Township of Pelham containing by admeasurement fifty acres more or less. Also all that certain piece or parcel of land situate lying and being in the said Township of Pelham and being composed of the South half of Lot number One hundred and seven in the Second Concession of the said Township of Pelham containing by admeasurement fifty acres more or less. Also all that certain piece or parcel of land situate lying and being in the said Township of Pelham and being composed of the North half of Lot number One hundred and eight in the Second Concession of the said Township of Pelham containing by admeasurement fifty acres more or less. Also all that certain piece or parcel of land situate lying and being in the said Township of Pelham and being composed of the South half of Lot number One hundred and eight in the Second Concession of the said Township of Pelham containing by admeasurement fifty acres more or less. Also all that certain piece or parcel of land situate lying and being in the said Township of Pelham and being composed of the North half of Lot number One hundred and nine in the Second Concession of the said Township of Pelham containing by admeasurement fifty acres more or less. Also all that certain piece or parcel of land situate lying and being in the said Township of Pelham and being composed of the South half of Lot number One hundred and nine in the Second Concession of the said Township of Pelham containing by admeasurement fifty acres more or less. Also all that certain piece or parcel of land situate lying and being in the said Township of Pelham and being composed of the North half of Lot number One hundred and ten in the Second Concession of the said Township of Pelham containing by admeasurement fifty acres more or less. Also all that certain piece or parcel of land situate lying and being in the said Township of Pelham and being composed of the South half of Lot number One hundred and ten in the Second Concession of the said Township of Pelham containing by admeasurement fifty acres more or less. Also all that certain piece or parcel of land situate lying and being in the said Township of Pelham and being composed of the North half of Lot number One hundred and eleven in the Second Concession of the said Township of Pelham containing by admeasurement fifty acres more or less. Also all that certain piece or parcel of land situate lying and being in the said Township of Pelham and being composed of the South half of Lot number One hundred and eleven in the Second Concession of the said Township of Pelham containing by admeasurement fifty acres more or less. Also all that certain piece or parcel of land situate lying and being in the said Township of Pelham and being composed of the North half of Lot number One hundred and twelve in the Second Concession of the said Township of Pelham containing by admeasurement fifty acres more or less. Also all that certain piece or parcel of land situate lying and being in the said Township of Pelham and being composed of the South half of Lot number One hundred and twelve in the Second Concession of the said Township of Pelham containing by admeasurement fifty acres more or less. Also all that certain piece or parcel of land situate lying and being in the said Township of Pelham and being composed of the North half of Lot number One hundred and thirteen in the Second Concession of the said Township of Pelham containing by admeasurement fifty acres more or less. Also all that certain piece or parcel of land situate lying and being in the said Township of Pelham and being composed of the South half of Lot number One hundred and thirteen in the Second Concession of the said Township of Pelham containing by admeasurement fifty acres more or less. Also all that certain piece or parcel of land situate lying and being in the said Township of Pelham and being composed of the North half of Lot number One hundred and fourteen in the Second Concession of the said Township of Pelham containing by admeasurement fifty acres more or less. Also all that certain piece or parcel of land situate lying and being in the said Township of Pelham and being composed of the South half of Lot number One hundred and fourteen in the Second Concession of the said Township of Pelham containing by admeasurement fifty acres more or less. Also all that certain piece or parcel of land situate lying and being in the said Township of Pelham and being composed of the North half of Lot number One hundred and fifteen in the Second Concession of the said Township of Pelham containing by admeasurement fifty acres more or less. Also all that certain piece or parcel of land situate lying and being in the said Township of Pelham and being composed of the South half of Lot number One hundred and fifteen in the Second Concession of the said Township of Pelham containing by admeasurement fifty acres more or less. Also all that certain piece or parcel of land situate lying and being in the said Township of Pelham and being composed of the North half of Lot number One hundred and sixteen in the Second Concession of the said Township of Pelham containing by admeasurement fifty acres more or less. Also all that certain piece or parcel of land situate lying and being in the said Township of Pelham and being composed of the South half of Lot number One hundred and sixteen in the Second Concession of the said Township of Pelham containing by admeasurement fifty acres more or less. Also all that certain piece or parcel of land situate lying and being in the said Township of Pelham and being composed of the North half of Lot number One hundred and seventeen in the Second Concession of the said Township of Pelham containing by admeasurement fifty acres more or less. Also all that certain piece or parcel of land situate lying and being in the said Township of Pelham and being composed of the South half of Lot number One hundred and seventeen in the Second Concession of the said Township of Pelham containing by admeasurement fifty acres more or less. Also all that certain piece or parcel of land situate lying and being in the said Township of Pelham and being composed of the North half of Lot number One hundred and eighteen in the Second Concession of the said Township of Pelham containing by admeasurement fifty acres more or less. Also all that certain piece or parcel of land situate l

Inches 1 2 3 4 5 6 7 8

1 2 3 4 5 6 7 8 9 10 11 12 13 14 15 16 17 18 19

Centimetres

TIFFEN® Color Control Patches © The Tiffen Company, 2007

Blue Cyan Green Yellow Red Magenta White 3/Color Black



TIFFEN® Gray Scale © The Tiffen Company, 2007

R G B W G K C Y M

A 1 2 3 4 5 6 M 8 9 10 11 12 13 14 15 B 17 18 19











James Rutherford
Admin^d Est
Jno Rutherford
to
John Rice

1 Nov 30

12482.F.314

TIFFEN® Gray Scale

© The Tiffen Company, 2007

R G B W G K C Y M

A 1 2 3 4 5 6 M 8 9 10 11 12 13 14 15 B 17 18 19

Inches 1 2 3 4 5 6 7 8

Centimetres 1 2 3 4 5 6 7 8 9 10 11 12 13 14 15 16 17 18 19

TIFFEN® Color Control Patches

© The Tiffen Company, 2007

Blue Cyan Green Yellow Red Magenta White 3/Color Black

ON EXAMINATION of the Judgment Index of the District Court for the City and County of Philadelphia, from December 26th A. D. one thousand eight hundred and Sixty four (1864) to the Twenty Seventh day of December one thousand eight hundred and Sixty Nine (1869) I find the following unsatisfied Judgments entered therein within that period against

William Rutherford

City of Philadelphia D66 254 DSB Jan 7/67 500.00

Bodine 50¢

Certified by

D. Allison

Pr Pm



29 July /67 By writing filed the lien of within certified Indgt. as to property of Wm. Rutherford, was restricted to House & Lot No. 1410 N. 12th St. in the 20th Ward Philada.

Edwd L. Bodin
1/3/70

12482.f.314

TIFFEN® Gray Scale
R G B W G K C Y M
A 1 2 3 4 5 6 M 8 9 10 11 12 13 14 15 B 17 18 19
© The Tiffen Company, 2007
Centimetres
TIFFEN® Color Control Patches
© The Tiffen Company, 2007
Blue Cyan Green Yellow Red Magenta White 3/Color Black