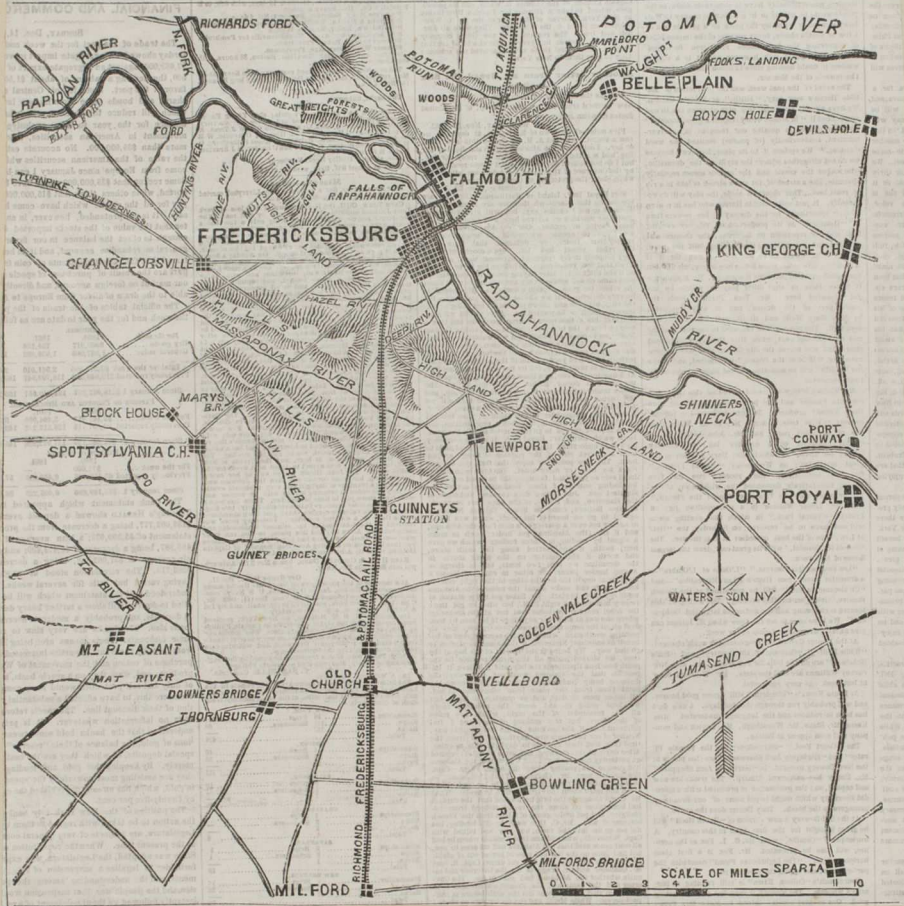


NEW YORK, MONDAY, DECEMBER 15, 1862.

5779.F.52.a

THE NEW BATTLE FIELD.

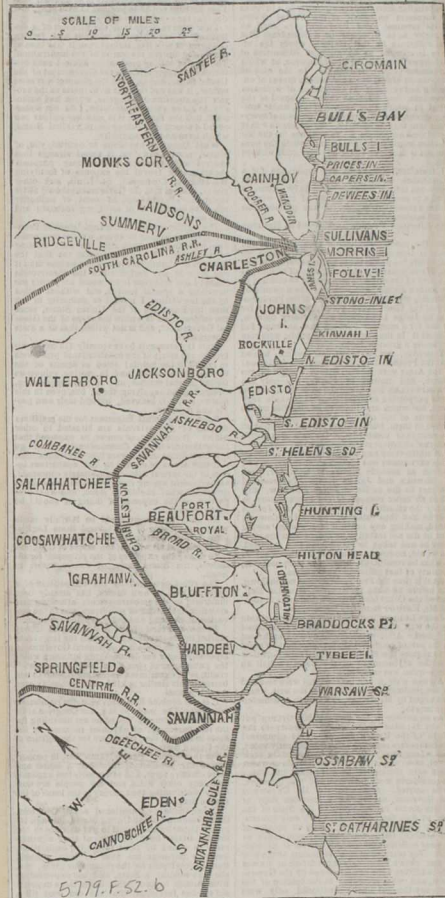
The Points of Attack and Defence on the Rappahannock.



PHILADELPHIA, WEDNESDAY, NOVEMBER 13, 1861

THE NAVAL EXPEDITION.

Map of the South Carolina Coast, Showing Beaufort, Hilton Head and other Prominent Points.

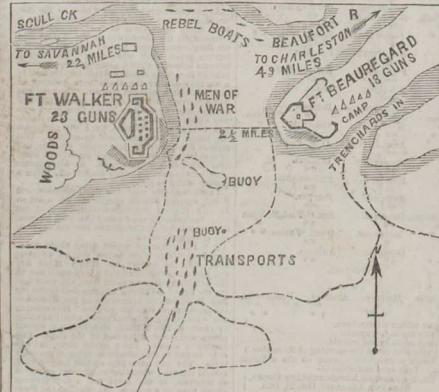


PHILADELPHIA, FRIDAY, NOVEMBER 15, 1861.

5779.F.52.C

FORTS WALKER AND BEAUREGARD.

Plan showing One Position of the Naval Vessels during the Action of Nov. 7.

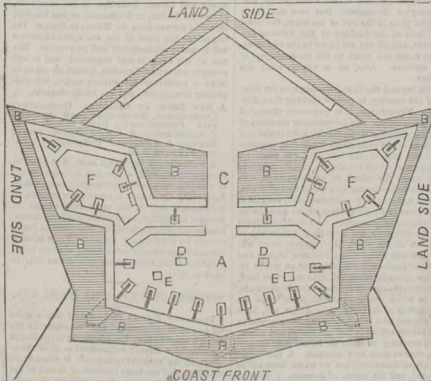


Power exploded within the battery at Bay Point, and among the tents of an encampment in the rear, causing the destruction of many lives. The object of the reconnaissance having been attained.

Loading and firing probably three times before she passed the battery. I took occasion several times in the early part of the battle to count the number of rounds expended.

FORT WALKER.

Diagram of the Fort at Hilton Head, with Position of Guns.



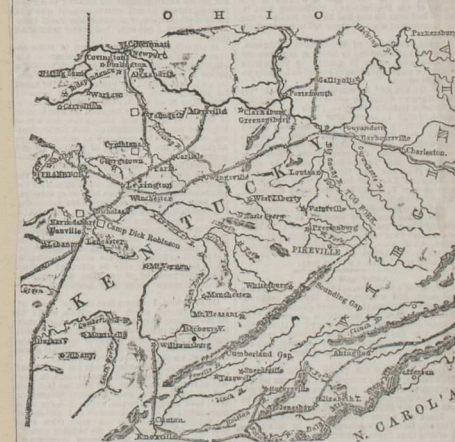
Notes on Fort Walker.

A—Excavated, or body of the work.
B—Dry ditch, fifteen feet wide and eight feet deep.

C—Bridge.

D—Entrance to magazines.
E—Barracks for heating shot.
F—Partitions of the work.

This is one of the best. At an early hour, the Rebels, seeing



THE POSITION OF PIKEVILLE.

The scene of the brilliant victory of our troops, on Friday last—Pikeville or Pimston—is a small village in Kentucky, on the west fork of the Big Sandy River, 100 miles east from Frankfort. The Big Sandy is navigable for boats from this point downward. The town is the capital of Pike county, and contains about 500 inhabitants.