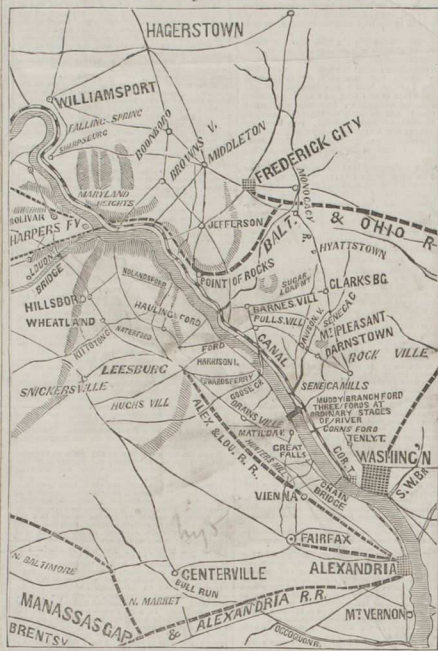


# THE SEAT OF WAR ON THE UPPER POTOMAC

From Williamsport to Mount Vernon.

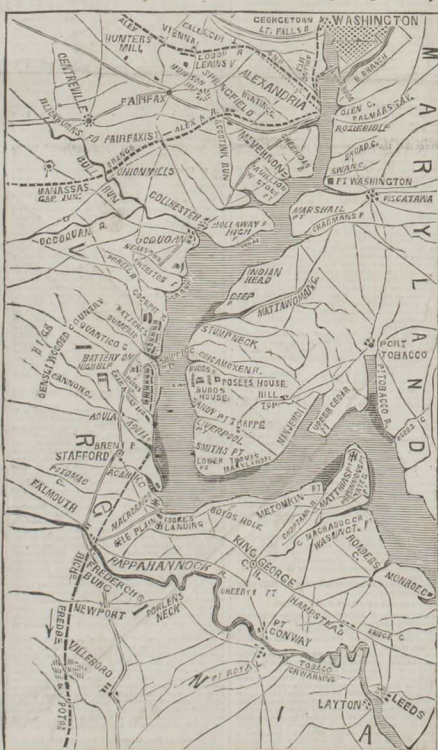


The above map presents an excellent view of the positions occupied by the contending forces, on the Upper Potomac, together with the various important localities in that now interesting region. For miles above and below Harpers' Island, Goose Creek and Edwards' Ferry, the river flows through rugged passes and is surrounded on either side by high bluffs, many of which are densely wooded, affording fine opportunities for the erection of defenses by the Rebels wherever there may be a necessity for them. Goose Creek, which will take a prominent place in the historic records of this war, is a stream of considerable size, flowing through Loudoun

county, and emptying into the Potomac, four miles east of Leesburg. It flows to about a mile back from Conrad's Ferry, and forty miles northwest from Washington city. From Conrad's to Edwards' Ferry is about six miles. The Alexandria and Loudoun Railroad, the upper portion of which is controlled by the Rebels, is not of much importance to them at present, as it has no connection with any other road, except at Alexandria. From the vicinity of Vienna they can use it to Leesburg, but with the limited transportation power in their possession it is not of much importance. The country on either side of the river in that vicinity is sparsely populated.

## THE LOWER POTOMAC.

With a View of the Rebel Batteries and the Adjoining Country.



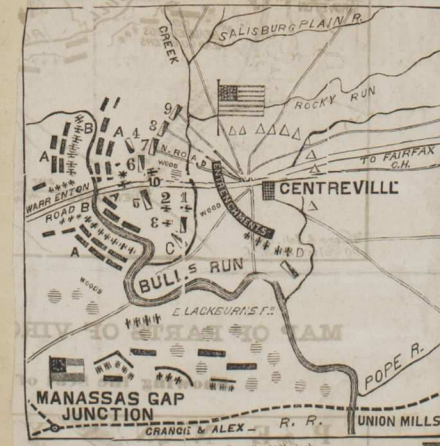
Wherever present, also, an extended observation of the lower Potomac, from Washington to Mathias Point, with the various Rebel batteries, and a delineation of the adjoining country.

# THE LOWER POTOMAC.

Map of the Potomac from Washington to the Chesapeake, Showing the Rebel Batteries from Cockpit Point to Mathias Point.



## THE BULL'S RUN BATTLE FIELD.



Scale of distance, five miles to the inch.

Legend:

- A represents the rebel camp.
- B marked batteries of the rebels.
- C Six Miles Fifth division.
- D Dr. Geo. H. Baker's brigade, divided on the heights of Centreville.
- E represents Lieut. Hayes' ponderosa 30 pounder Par. gun.
- F Major Barry's Fort Pickens battery, Capt. Tishall, commanding.
- G Lieut. Green's battery.
- H Fort's battery.
- I Tyler's division.
- J Hunter's division.
- K Stoneman's division.
- L Franklin's division.
- M Scott's division.
- N Porter's division.
- O Ayres' battery.

Site Line Between Pennsylvania and Maryland, where are Located Ten Pennsylvania Reserve Regiments to Support Col. Wallace.

